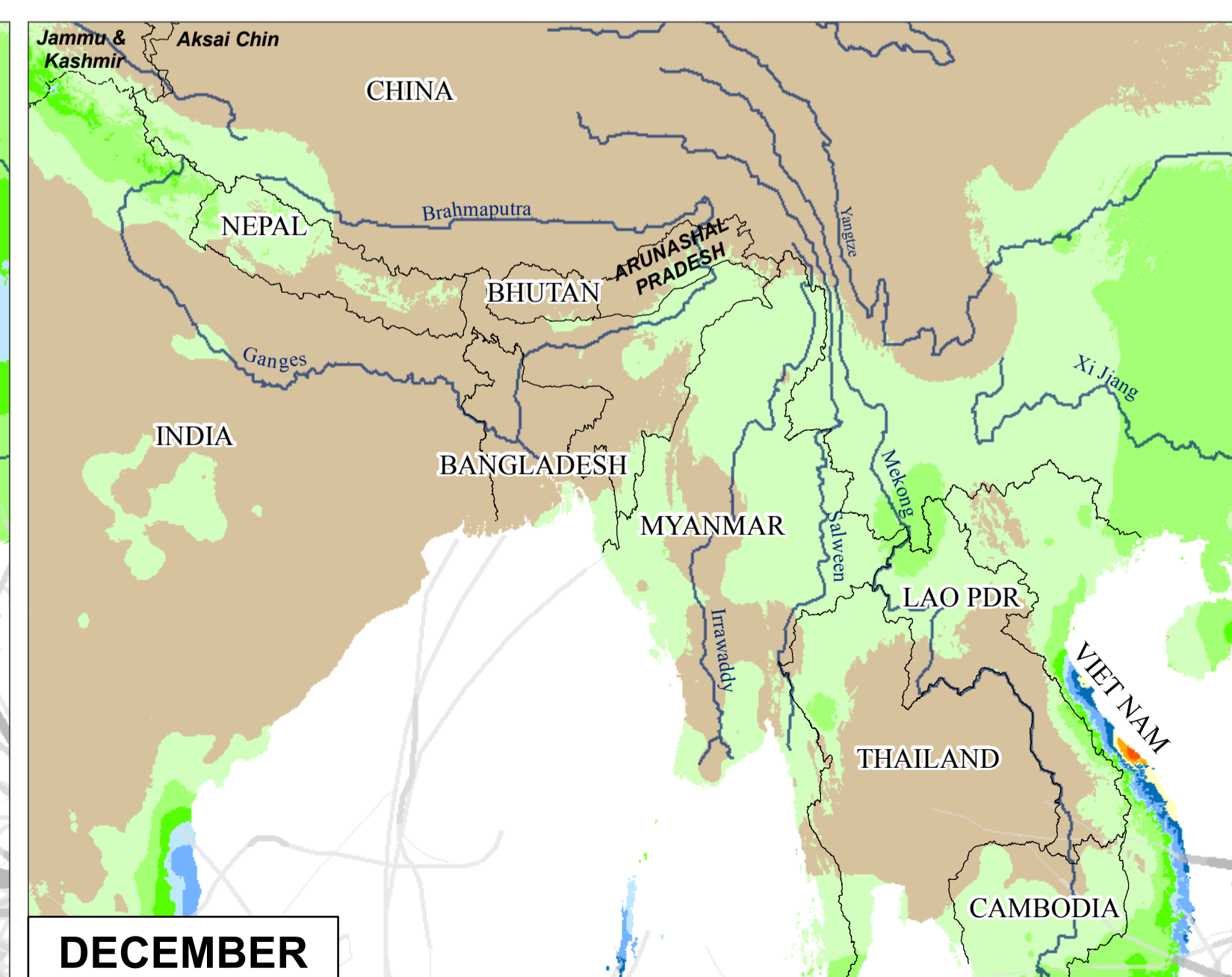
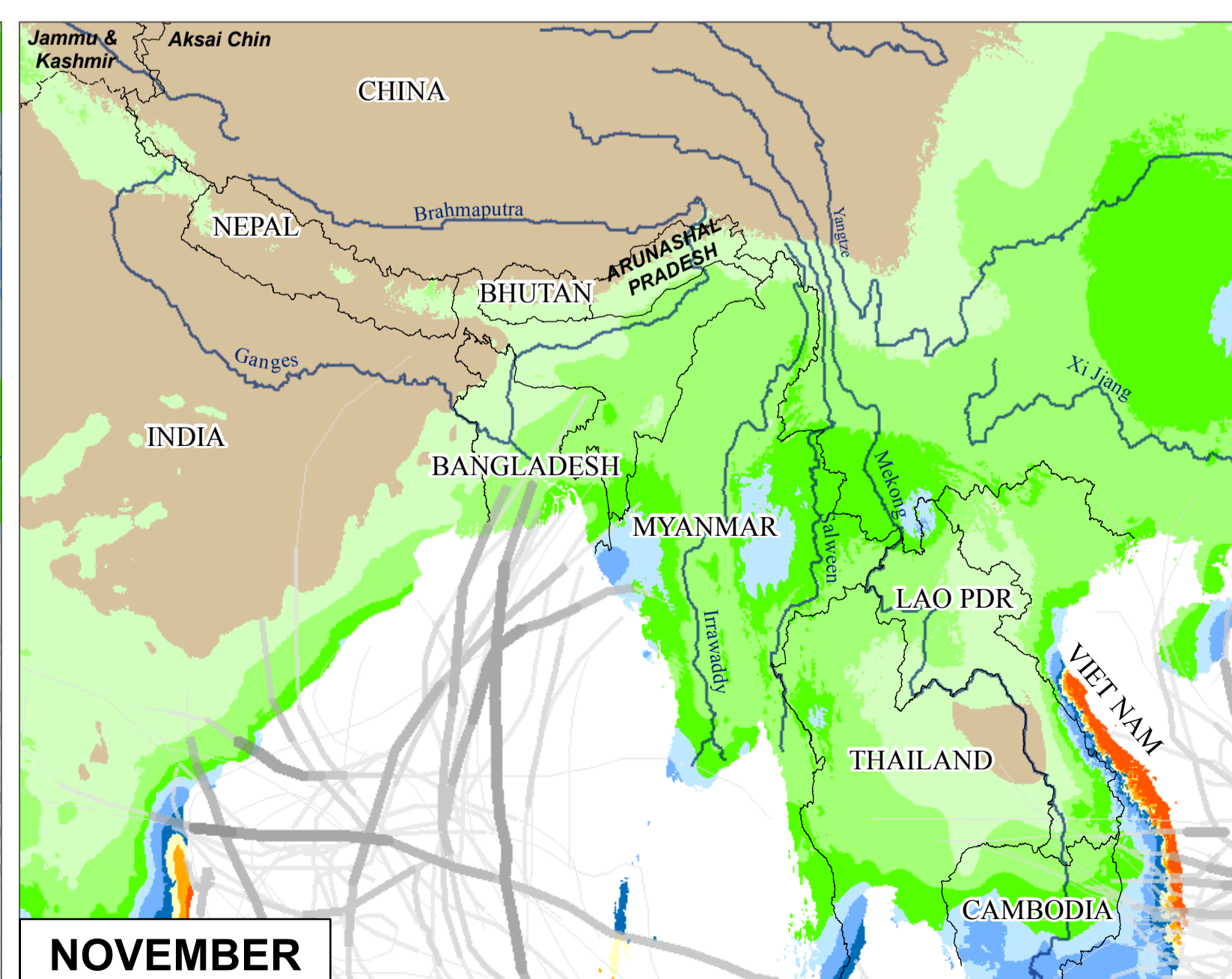
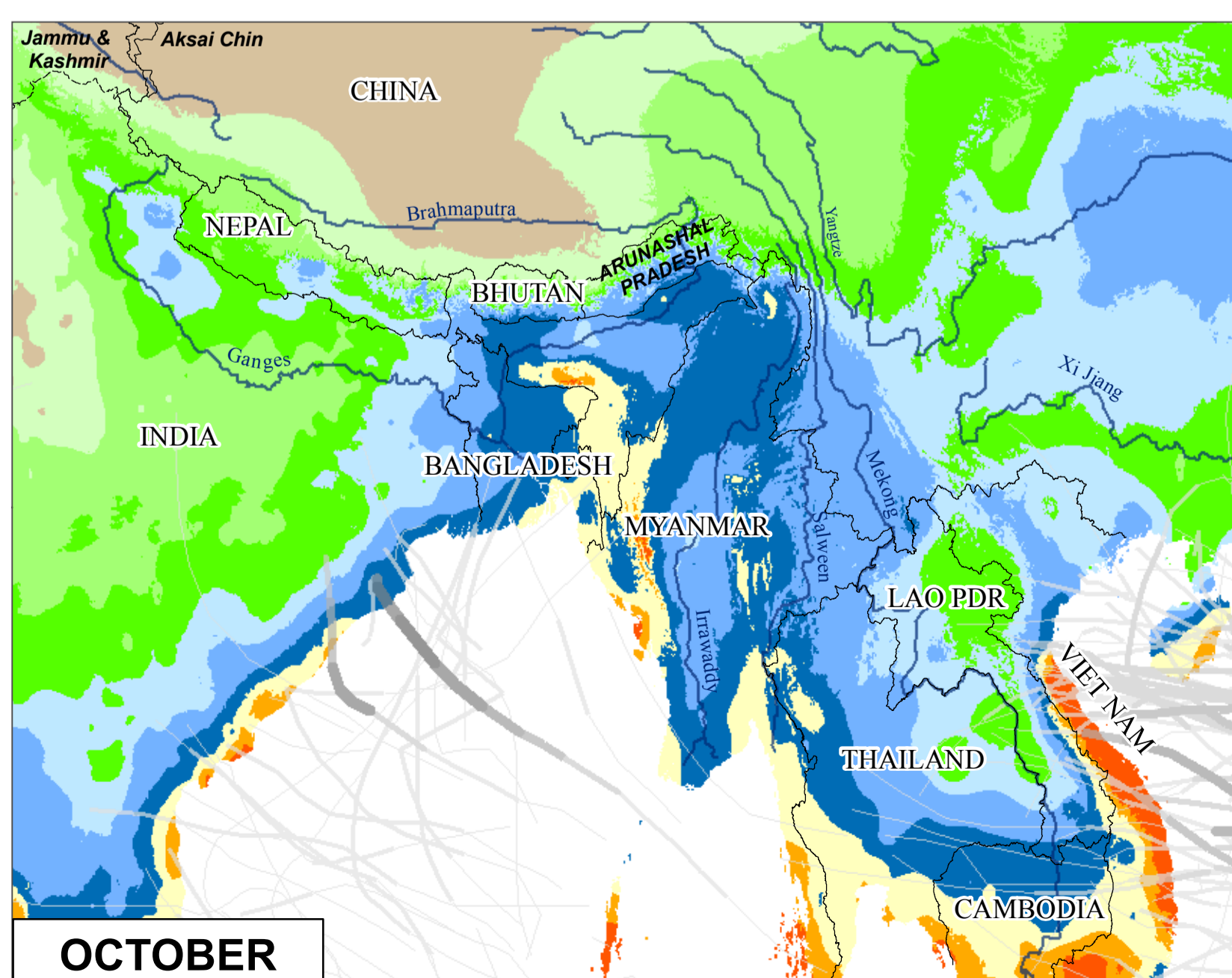
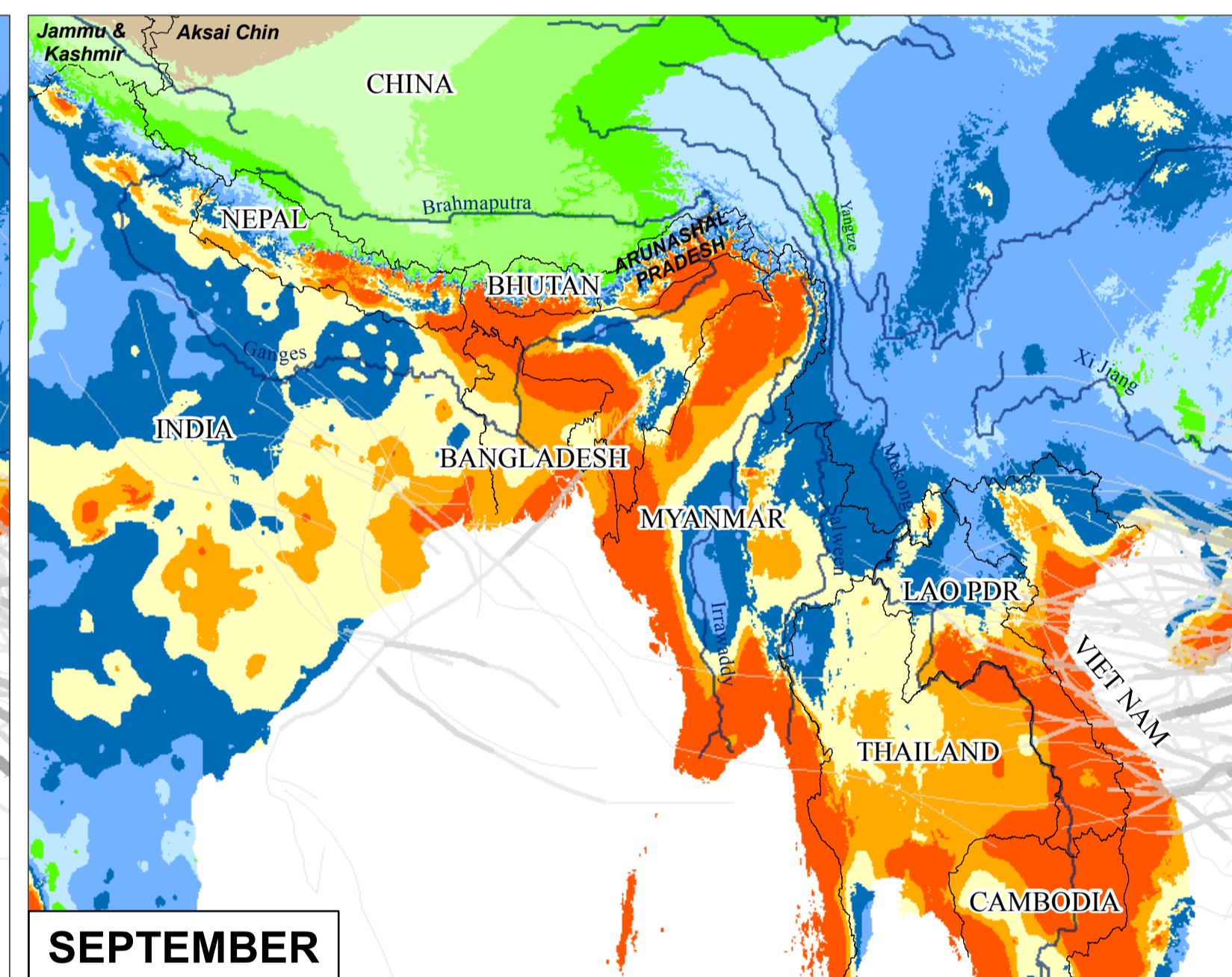
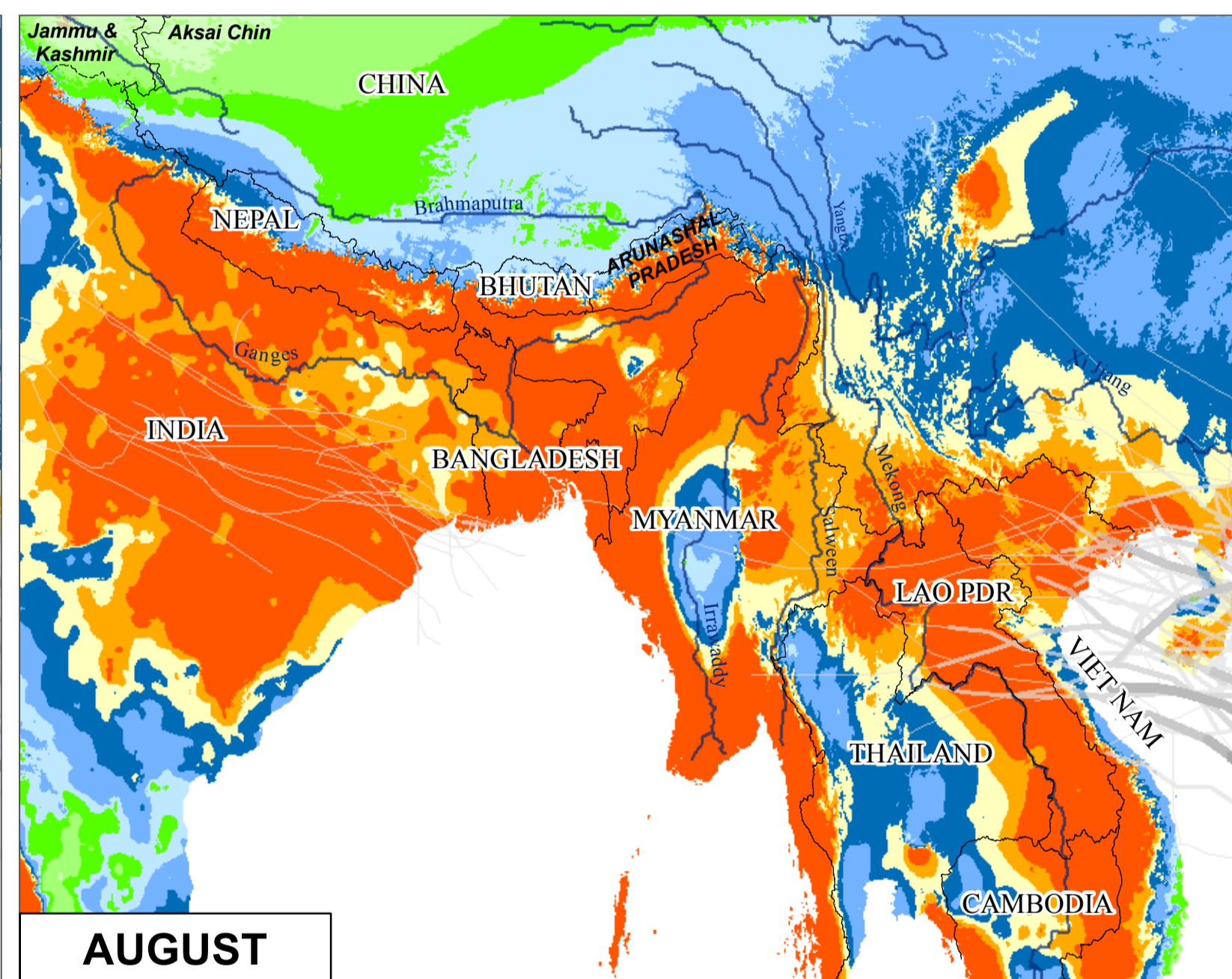
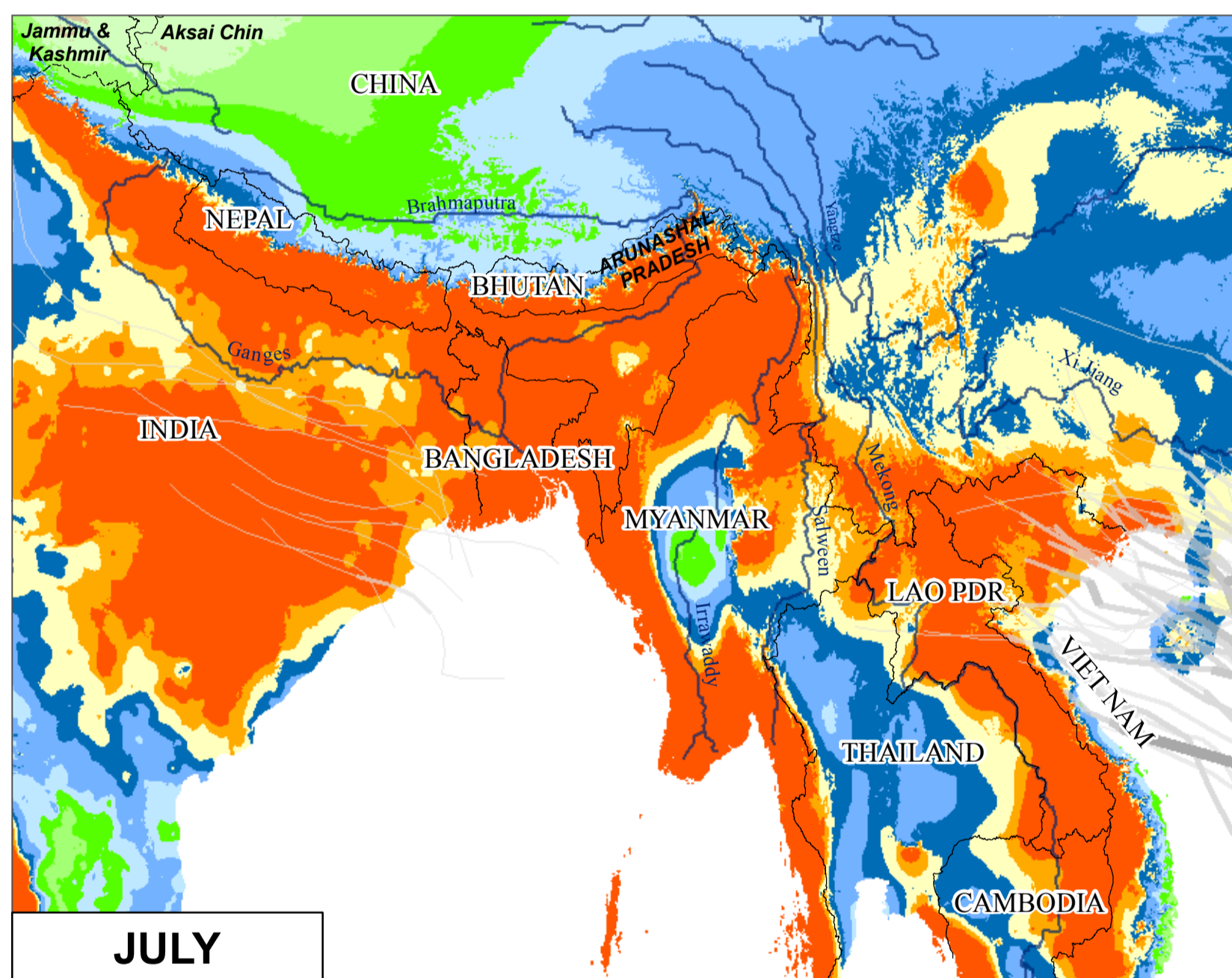
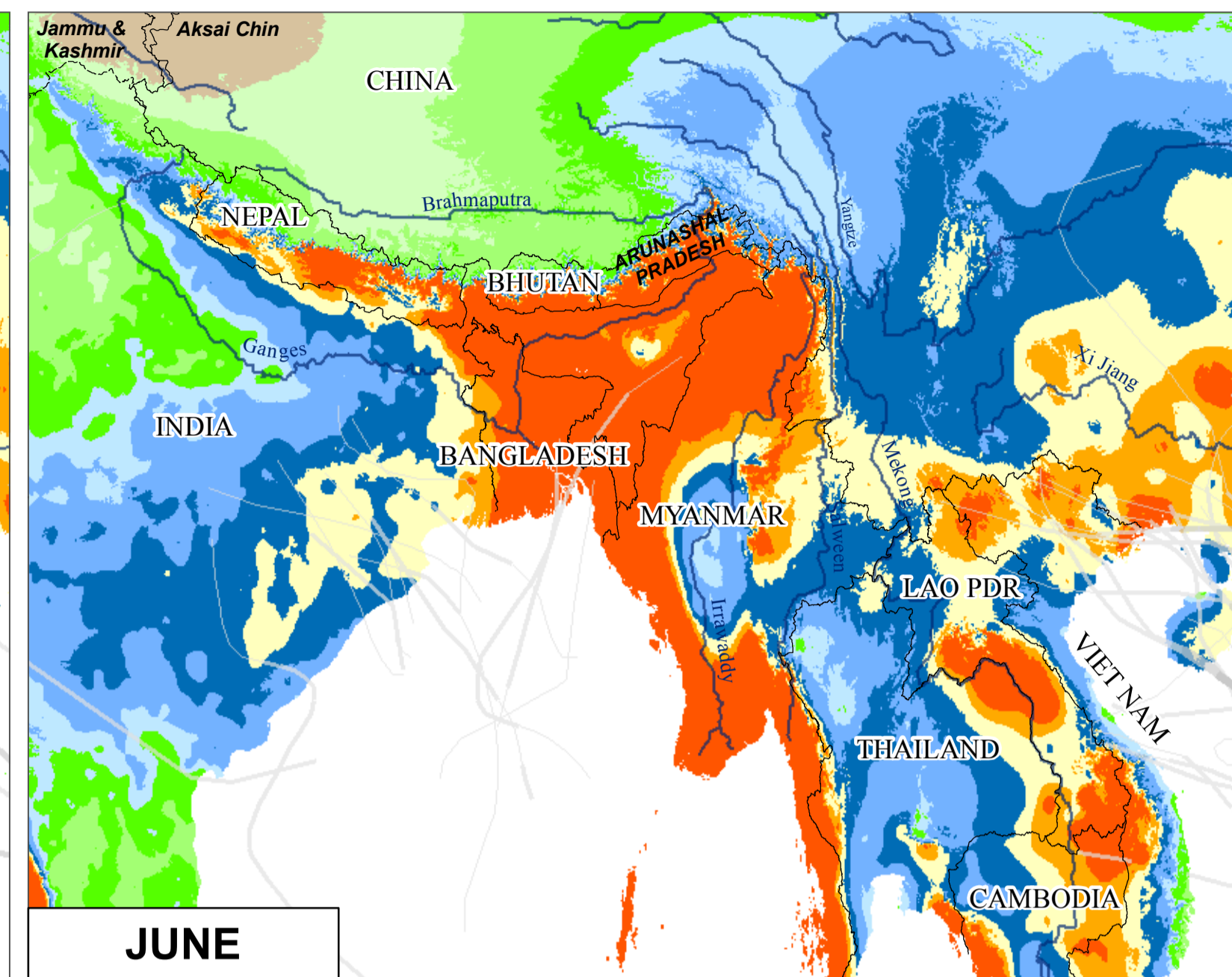
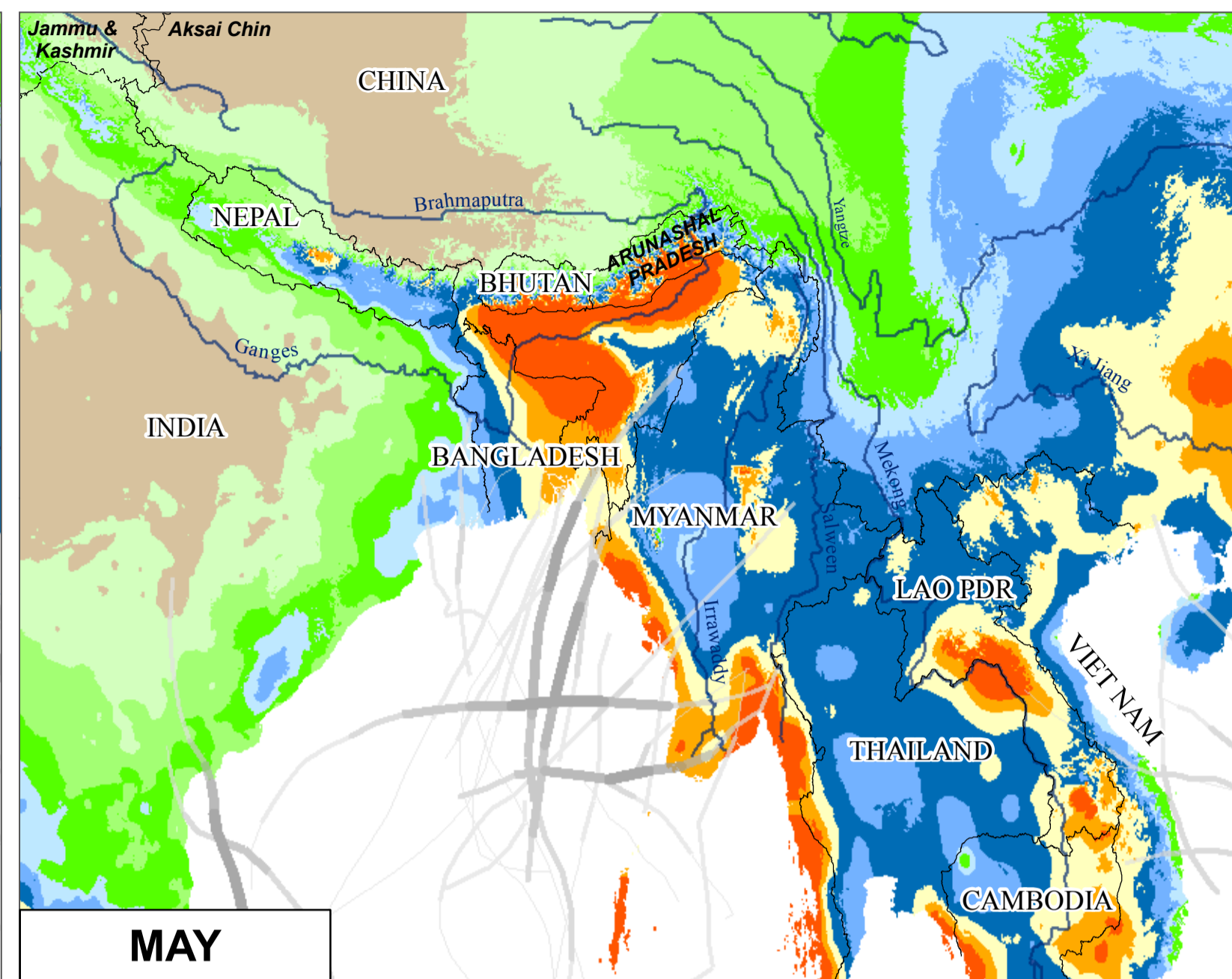
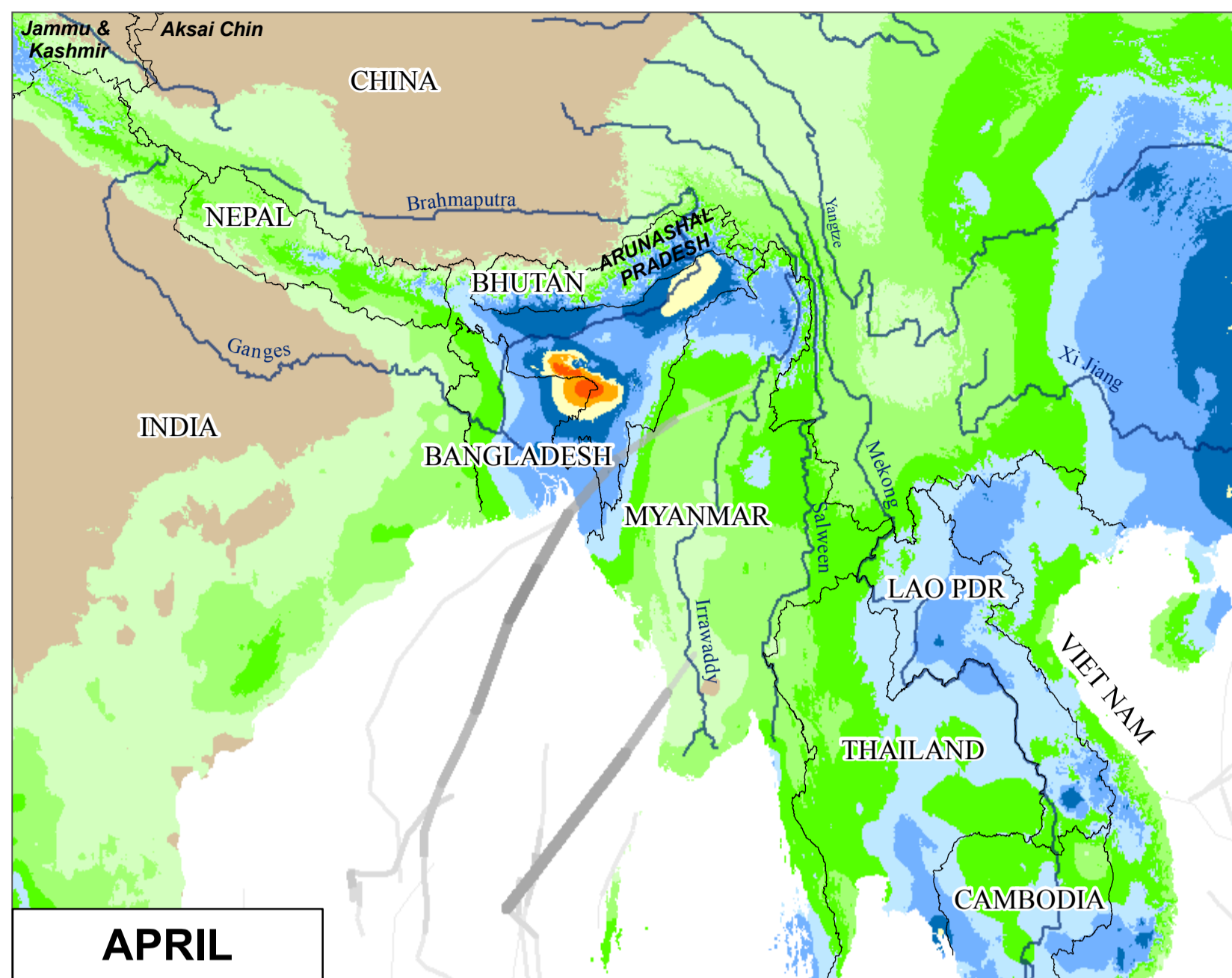


Historical Monthly Data on Average Precipitation and Tropical Storms

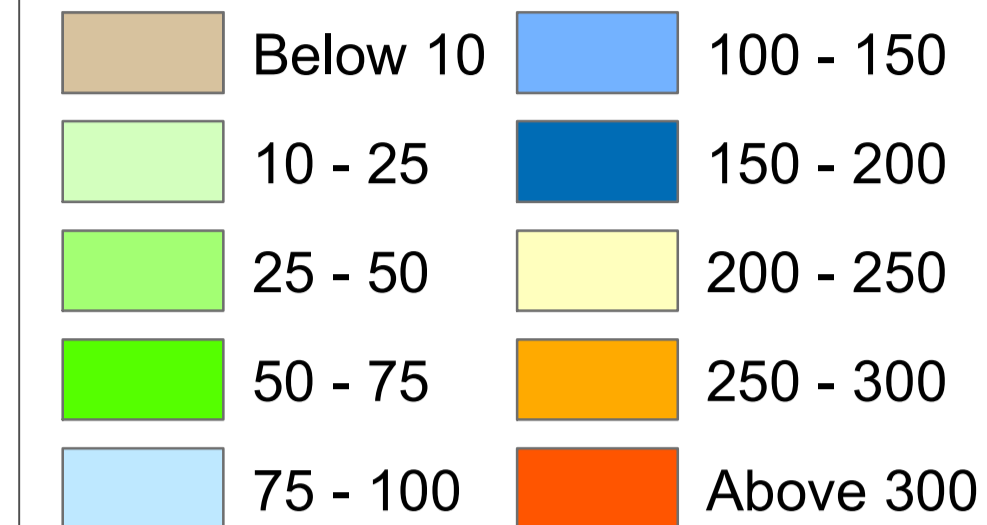
Average monthly precipitation and all tropical storms recorded for months of peak rainfall between 1956 and 2009

Bay of Bengal

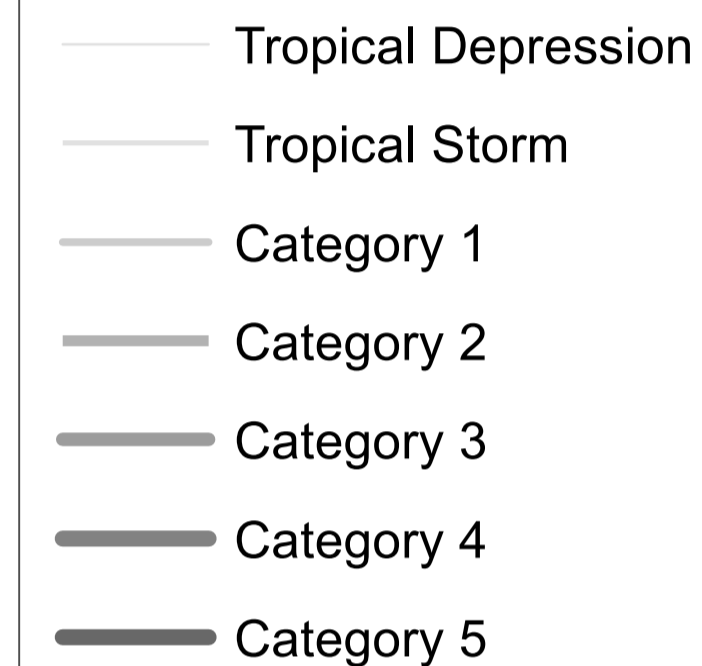
April to December



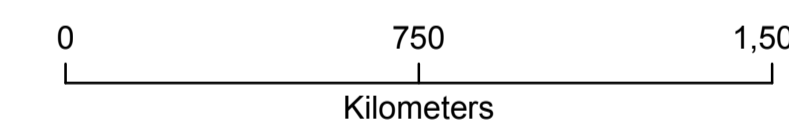
Historical Average Monthly Precipitation (mm) - WORLDCLIM



All tropical storms recorded from 1956 to 2009 - UNISYS



Map Doc Name:
OCHA_ROAP_Monthly_Climate_BayBengal_v3_110519
Creation Date:
19 May 2011
Projection/Datum:
Behrmann
Web Resources:
<http://ochaonline.un.org/roap>



Map data source(s):
WORLDCLIM, UNISYS, UN Cartographic Section, Global Discovery

Disclaimers:
The designations employed and the presentation of material on this map do not imply the expression of any opinion whatsoever on the part of the Secretariat of the United Nations concerning the legal status of any country, territory, city or area or of its authorities, or concerning the delimitation of its frontiers or boundaries.

